




















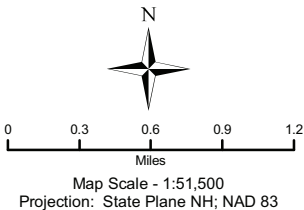


THORNTON

Natural Resource Inventory

Map Features

-  Thornton Town Line
-  Other NH Communities
-  Railroads
-  100 Foot Contour Lines
-  Major Power Line
-  National Forest Boundary
-  Stratified Drift Aquifer
-  100 Year Flood Zone
-  Wetlands
-  Conserved Land
-  Hydric Soil
-  Small Rivers & Streams
-  Small Rivers & Streams
-  Major Rivers, Lakes & Ponds
-  Thornton Roads
-  Interstate Highway
-  US Route
-  State Road
-  Local Road
-  National Forest Road
-  Private Road



Cartographer's Notes

Data Sources:

Road Data: NH Department of Transportation; 1:1,24,000 scale; revised, February 2008; available from NH DOT

Conservation: Society for the Protection of NH Forests; 1:24,000 scale; revised, December 2007; available from Complex Systems Research Center, UNH

Surface Water: USGS, USEPA, Complex Systems Research Center, NHDES; 1:24,000 scale; revised, September 2006; available from Complex Systems Research Center, UNH

Town Line: Digital Line Graphs; USGS; 1:24,000 scale; revised June 20, 1996; available from Complex Systems Research Center, UNH

Flood Data: FIRM data from FEMA in draft; not for replication

Wetlands Data: US Fish & Wildlife; 1:24,000 scale; revised summer 2001; available from Complex Systems Research Center, UNH

Aquifers: USGS; 1:24,000 scale; NH State Plane NAD83; revised Feb 2000; available from Complex Systems Research Center, UNH

Slope & Contour: Derived from USGS Digital Elevation Models; UTM Meters; 7.5-Minute Quadrangle; revised March 1999; available from Complex Systems Research Center, UNH

This map is for planning purposes only and may not fully represent geographic conditions. Inaccuracies are known to exist in these data layers. Corrections, additions or deletions should be directed to North Country Council.

Thornton
NH



Map Prepared By:
North Country Council
107 Glessner Road
Bethlehem, NH 03574
www.nccouncil.org
January 28, 2009

Please Note:
The use of multiple data sources has resulted in unmatched boundaries.