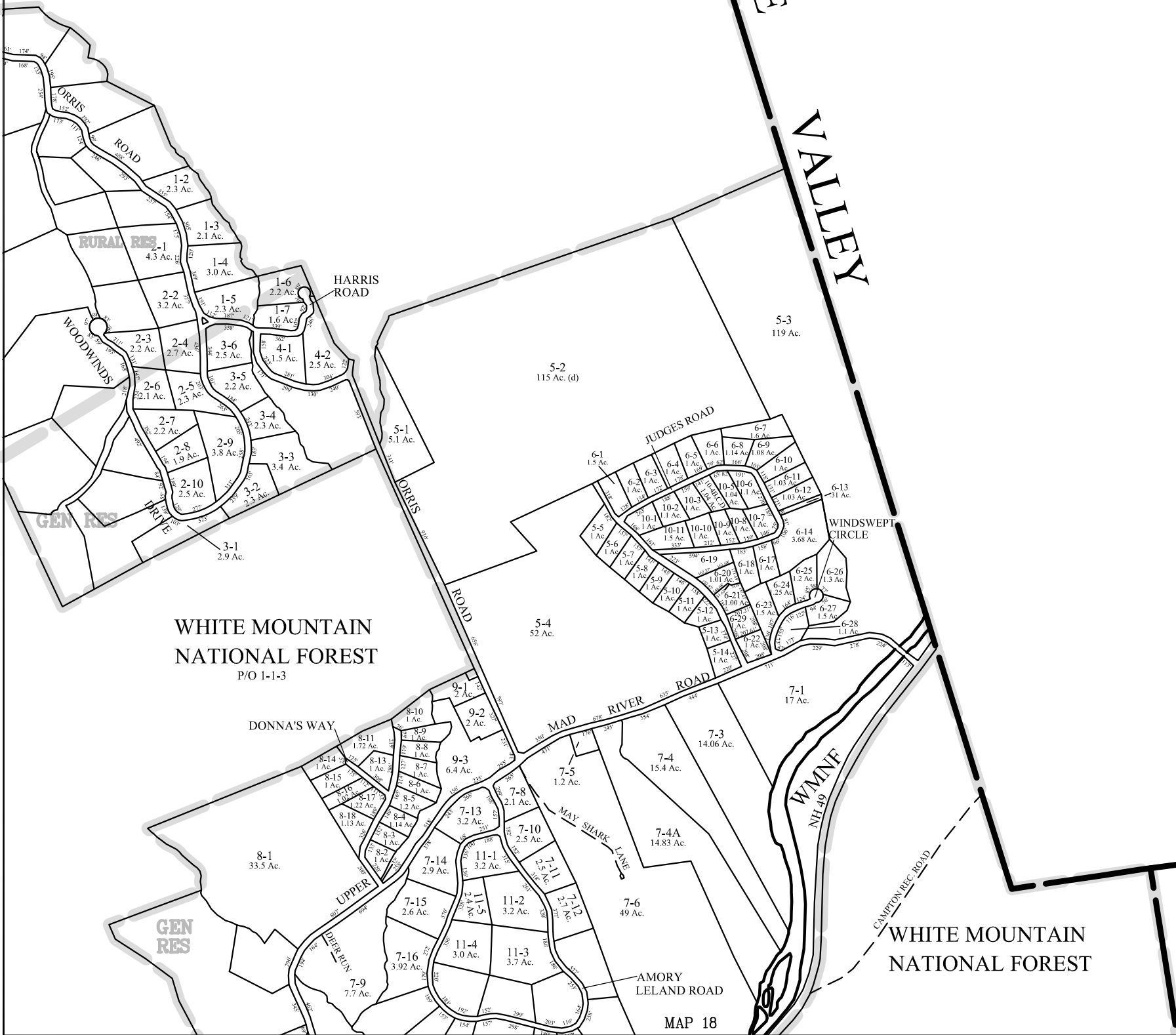


WHITE MOUNTAIN NATIONAL FOREST
P/O 1-1-3

WATERVILLE VALLEY

MAP 12



WHITE MOUNTAIN NATIONAL FOREST
P/O 1-1-3

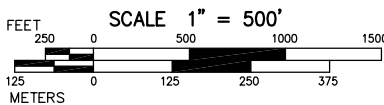
MAP 18



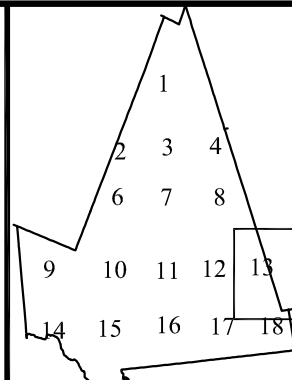
AREA SURVEYED	Ac.
AREA CALCULATED	Ac. S
RECORD DIMENSION	100'
SCALED DIMENSION	100'S
WATER	

LEGEND

SUBDIVISION LOT NO.	②
BUILDING	
RIGHT OF WAY/ACCESS	
COMMON OWNERSHIP	



REVISED TO : APRIL 1, 2018



PROPERTY MAPS
THORNTON
NEW HAMPSHIRE

MAP 13

THIS MAP IS FOR ASSESSMENT PURPOSES. IT IS NOT VALID FOR LEGAL DESCRIPTION OR CONVEYANCE. THE HORIZONTAL DATUM IS THE NEW HAMPSHIRE STATE PLANE COORDINATE SYSTEM, NAD 83.