


White Mountain National Forest

WOODSTOCK

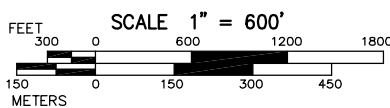
ELLSWORTH



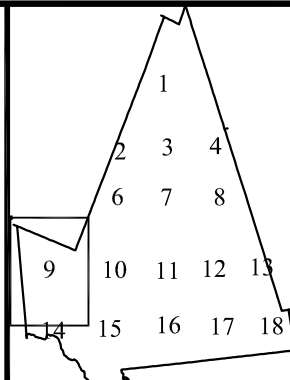
AREA SURVEYED . . . . . Ac.  
 AREA CALCULATED . . . . . Ac. S  
 RECORD DIMENSION . . . . . 100'  
 SCALED DIMENSION . . . . . 100'S  
 WATER . . . . .

LEGEND

SUBDIVISION LOT NO. . . . . ②  
 BUILDING . . . . .  
 RIGHT OF WAY/ACCESS . . . . . R/W  
 COMMON OWNERSHIP . . . . .



REVISED TO : APRIL 1, 2018



PROPERTY MAPS  
**THORNTON**  
 NEW HAMPSHIRE

**MAP**  
**9**

THIS MAP IS FOR ASSESSMENT PURPOSES. IT IS NOT VALID FOR LEGAL DESCRIPTION OR CONVEYANCE. THE HORIZONTAL DATUM IS THE NEW HAMPSHIRE STATE PLANE COORDINATE SYSTEM, NAD 83.

REVISED & REPRINTED BY  
**CAI Technologies**  
 Precision Mapping. Geospatial Solutions.  
 11 PLEASANT STREET, LITTLETON, NH 03561  
 800.322.4540 - WWW.CAI-TECH.COM