


TOWN OF THORNTON, N. H.



EXISTING LAND USE

LAND USE

- Farmland
- Residential
- Commercial
- Industrial
- Undeveloped



COMMUNITY FACILITIES

- Fire/Police/Town Office
- School
- Recreation Field
- Transfer Station
- Town Highway Facility

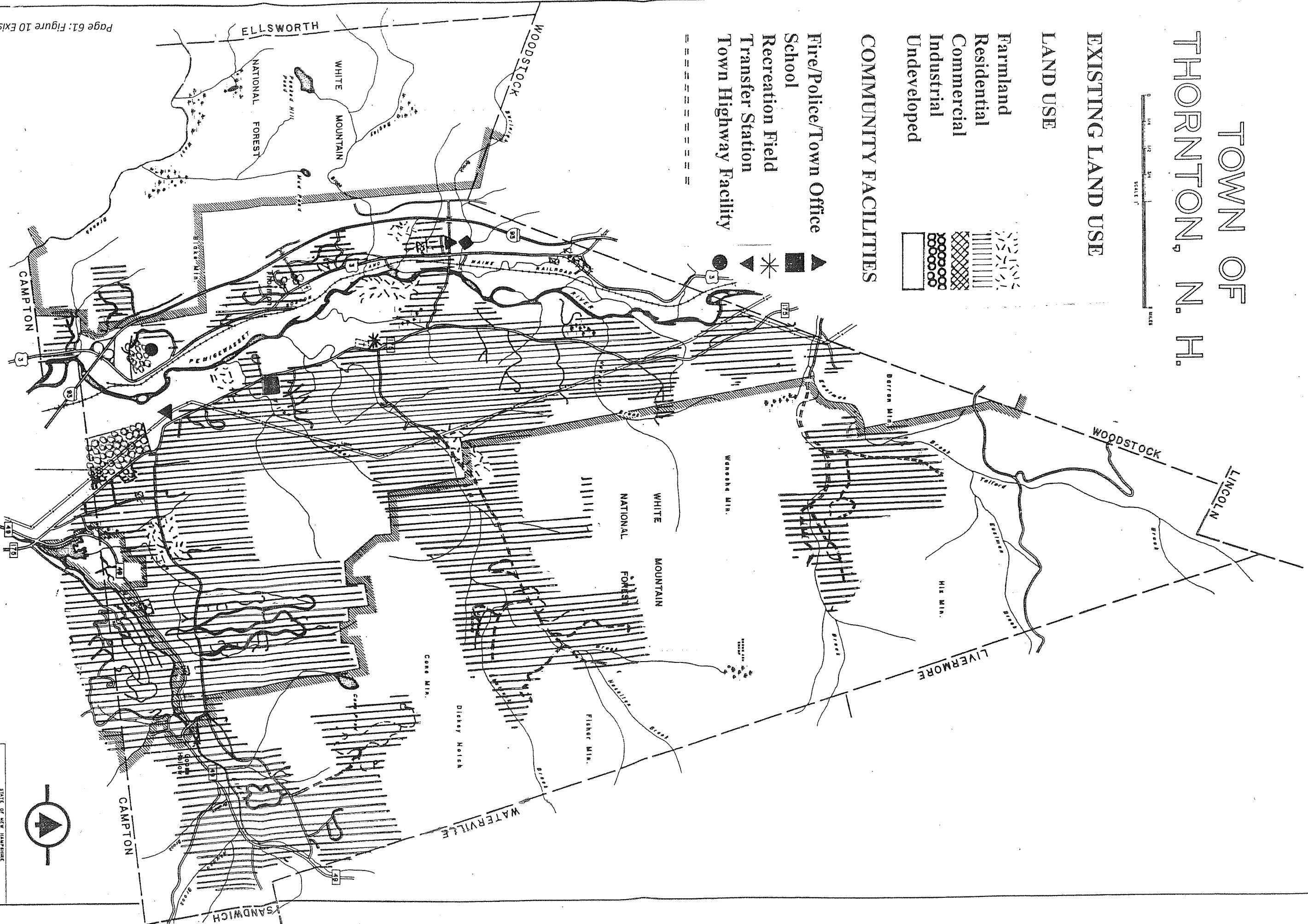



FIGURE 10

STATE OF NEW HAMPSHIRE
 DEPARTMENT OF REVENUE AND FINANCE
 DIVISION OF LAND USE AND PLANNING
 DATE: 02/10/1983
 PROJECT: TOWNSHIP OF 1983 MAP
 DRAWN BY: ALBERT A. LENOIR
 CHECKED BY: MAUREEN M. GIBERT
 DATE: 02/10/83
 Updated by: Mauree Gilbert and J. B. Z. North County Council
 Date: 12/11/83

